

9/15/14

THREE-WAY GROUND COVER COMPARISON  
BURNED BUT PROBABLY NOT PASTURED

133-16

I. UHDRR SOUTH OF MOUNT PLEASANT STATION to about 0.1 mi S of MP 24 in wavy area	II. C.I.C. steep bank above floodplain	III. ASHOWAN RESERVOIR SHORELINE STEEP BANK SOUTH OF TRAVER HOLLOW with Mark Van
<p>FERNS</p> <p>PA DMARG ATHELYP MATTEUCIA SINT AFF MYF OSMUNDA CLAYT.</p>	<p>LEUCORRYUM</p> <p>PA</p> <p>OSMUNDA CLAYT.</p>	<p>(See field notes for UTD Boiceville &amp; Shokan Station emergence)</p> <p>PA</p> <p>ATHELYP</p> <p>SINT</p>
<p>MONOCOTS</p> <p>HYSRIX ARIS MC</p>	<p>POLYGONATUM? CK PLATYPHYLLA? ARIS MC under hemlock</p>	<p>ARIS</p>
<p>DICOT HERBS, EXCEPT COMPOSITES</p> <p>IMP CAPE IMP PALL RODOR RS GEUM CAN GAL TRIFLORUM GERANIUM ROBT. PILEA HYDRO THALIC</p>	<p>POLYGONUM VIRGINIANUM IMP CAPE CAULO</p> <p>VIOLA EPIPAGUS APLOS?</p>	<p>ACTAEA (no fruits)</p> <p>CAULO</p> <p>APLOS?</p>
<p>COMPOSITES</p> <p>EUP RUG &amp; PERF ADIV APREN APUNIC A SIMPLEX S CAESIA S RUGOSA S BICOLOR S LAT</p> <p>(Continued over)</p>	<p>EUPRUG ADIV</p> <p>A SIMPLEX SCAES</p> <p>SLOT PREN</p>	

# I. UTD

## SHRUBS + LIANAS

LINDERA  
PARTM  
VACER  
CELOSIVUS?  
RHUS RAD

# II. C.I.C.

(13317)

LINDERA  
PARTM  
VACER  
CELOSIVUS?  
RHUS RAD  
KLAT  
VITIS

# III ASHOKAN RESERVE

CEPHALANTHUS on wet mid-  
portion of  
peninsula  
PARTM

## TREES

SUB repro  
ASH "  
OAK "  
TULIP "  
BB,  
BASS  
MM (record low eleva-  
tion at \_\_\_\_\_ ft)

CARP  
B repro  
MO  
BITTERNIT repro  
YB

DAK & repro  
TULIP repro  
BB seeds abun

B  
MO

HEM  
CU OAK & repro  
K

## Mileage

Mile

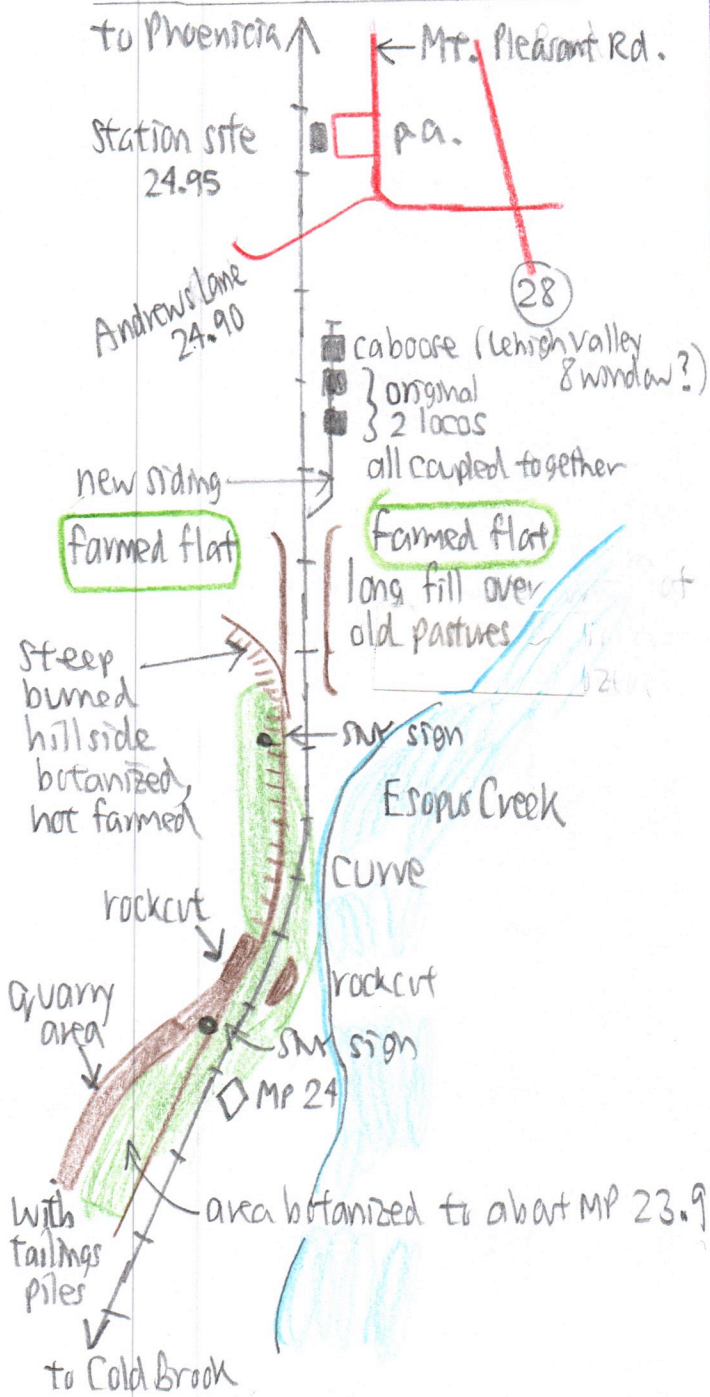
- 0.0 — 2810 via Todd Mtn Rd.
- 22.7 — parking spot, Mt. Pleasant Sta
- 23.6 — Junc. (281) & (212)
- 24.1 — Fort Shandon sign
- 24.45 — C.I.C. entrance
- 24.7 — C.I.C. parking area
- 25.0 — C.I.C. entrance; 25.2 — B.O.T., 25.6 W. Home Rd.
- 26.7 — (281) & (212) Boiceville
- 55.4 — 2810 return via Arkville


These 3 floras resemble  
2810 backyard flora.  
Note absence of  
VA, LL, CB, BK  
and even TB, AN!

Note: CIC file has history map showing  
Wilkie Homestead (site of  
Indian orchard described in Sylvester, 1880).

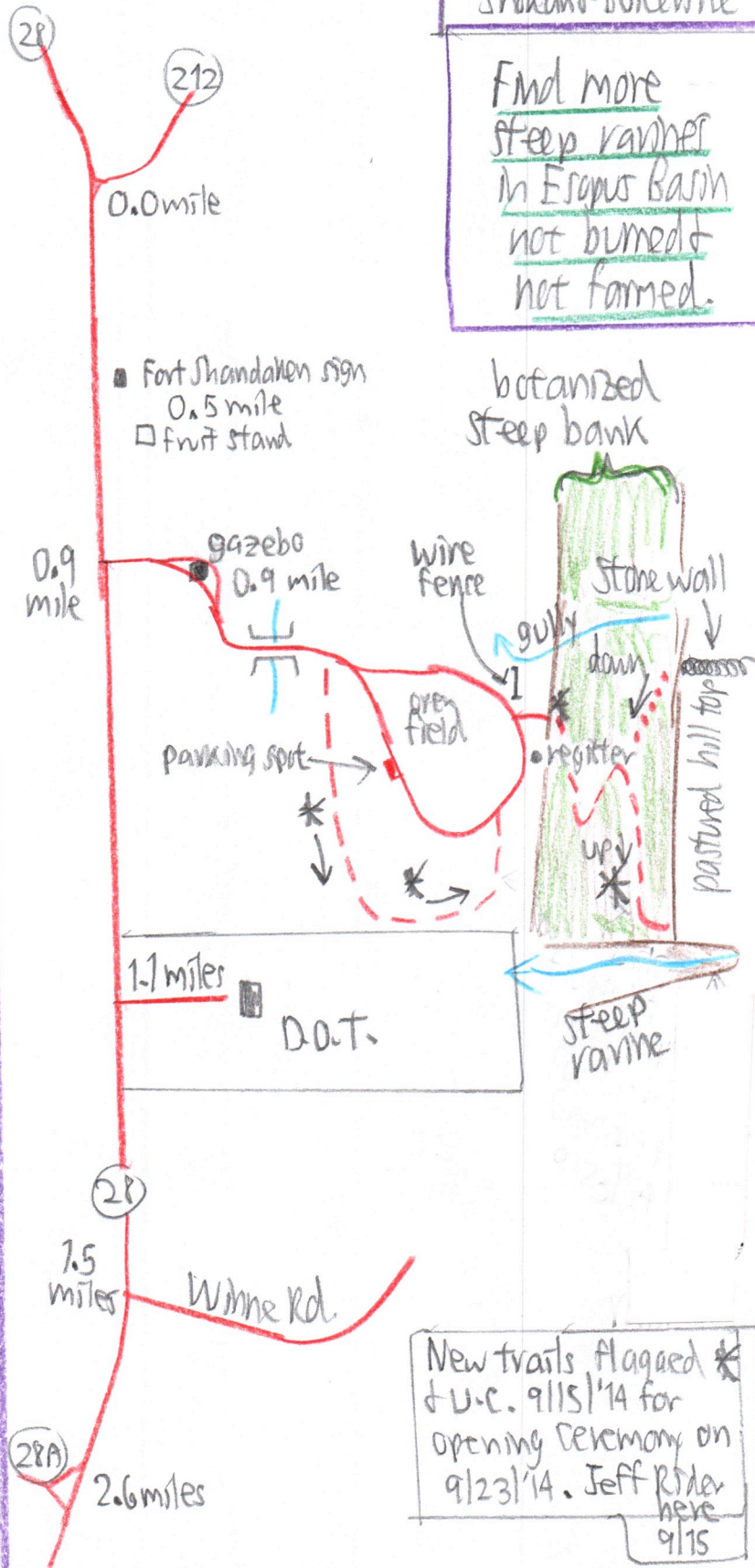


# I. U+D SOUTH OF MT. PLEASANT STATION



Area of flora 

# II. C.T.C.



133-18

III. See field notes on U+D emergence betw. Shokan & Boiceville

Find more steep ravines in Esopus Basin not burned & not farmed.

New trails flagged & U.C. 9/15/14 for opening ceremony on 9/23/14. Jeff Rider here 9/15